
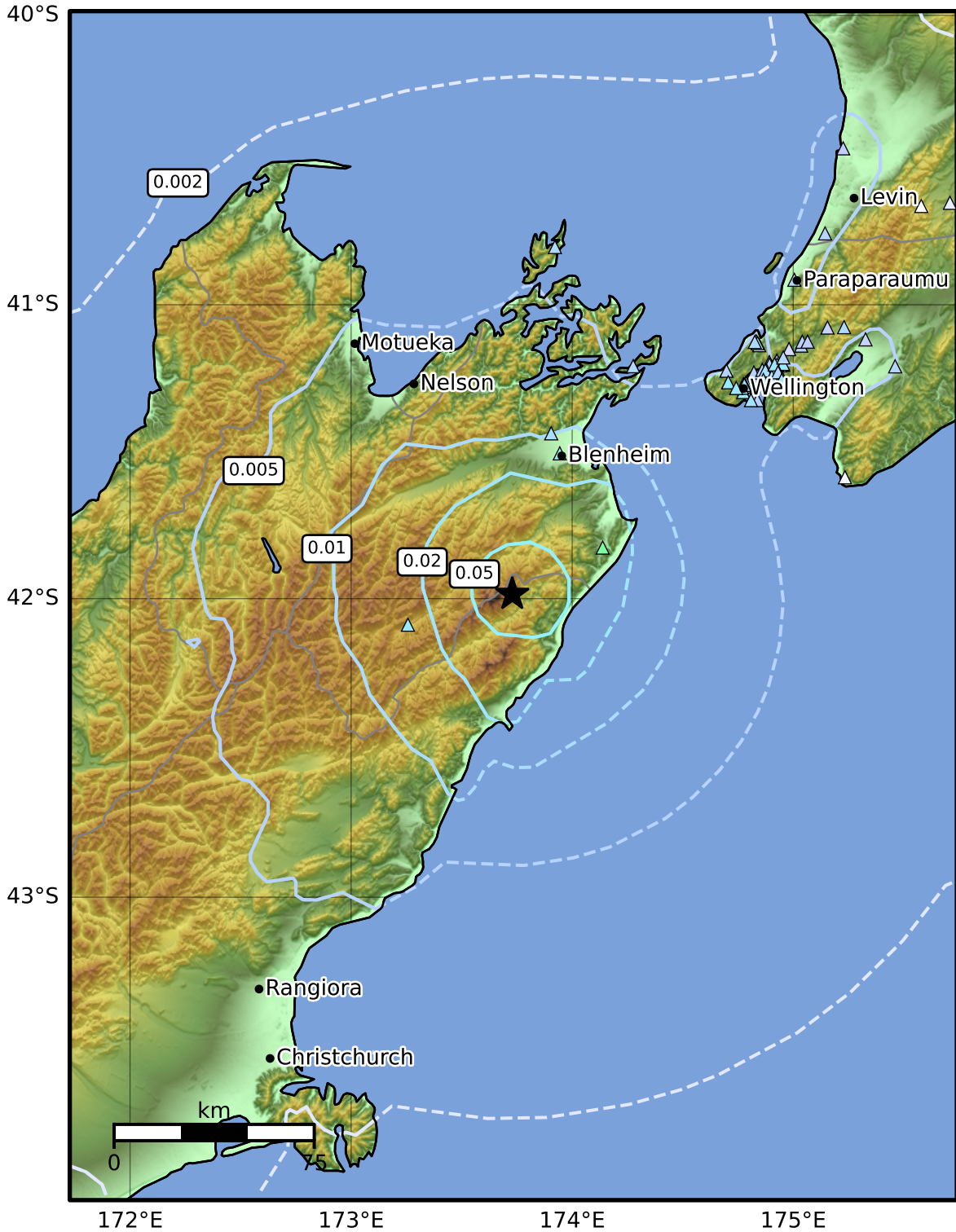


3.0 Second Peak Spectral Acceleration Map GNS Science


ShakeMap: South Island, New Zealand

Nov 13, 2016 11:47:50 UTC M4.6 S41.98 E173.73 Depth: 8.8km ID:2016p858085



Scale based on Moratalla et al.(2021) and Worden et al.(2012) Version 1: Processed 2025-02-23T04:46:35Z

△ Seismic Instrument ○ Reported Intensity ★ Epicenter



Te Whakaahuatanga Tere o ngā Rū Whenua me ngā Parawhenua
R-CET Rapid Characterisation of Earthquakes and Tsunamis
 A GNS Science Led Research Programme