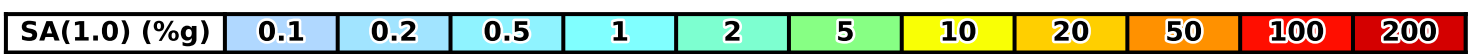
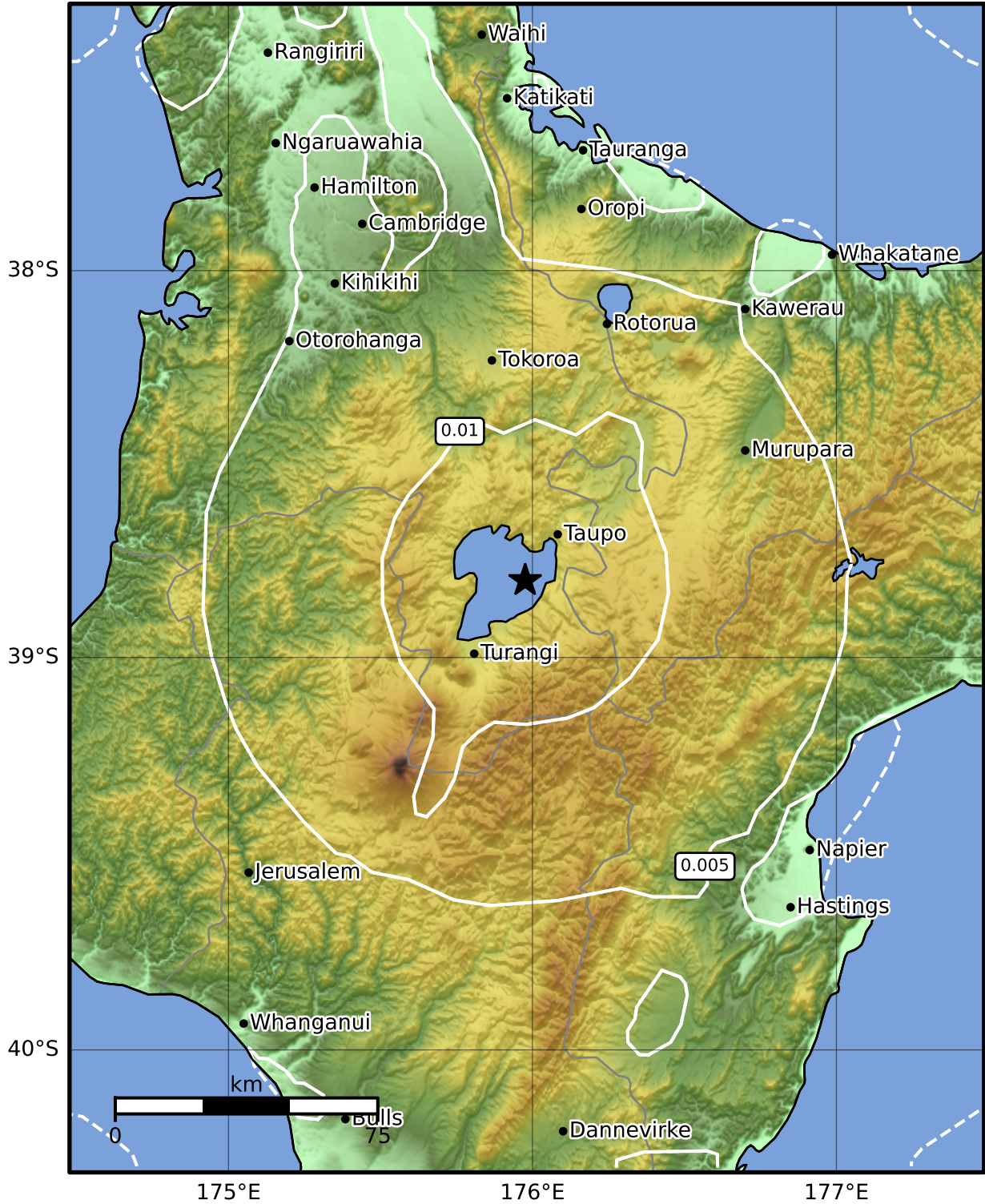


1.0 Second Peak Spectral Acceleration Map GNS Science


ShakeMap: Taupo

Apr 07, 2024 15:26:33 UTC M3.4 S38.80 E175.98 Depth: 71.2km ID:2024p263900



Scale based on Moratalla et al.(2021) and Worden et al.(2012) Version 1: Processed 2024-05-06T03:35:19Z

△ Seismic Instrument ○ Reported Intensity ★ Epicenter



Te Whakaahuatanga Tere o ngā Rū Whenua me ngā Parawhenua
R-CET Rapid Characterisation of Earthquakes and Tsunamis
 A GNS Science Led Research Programme