
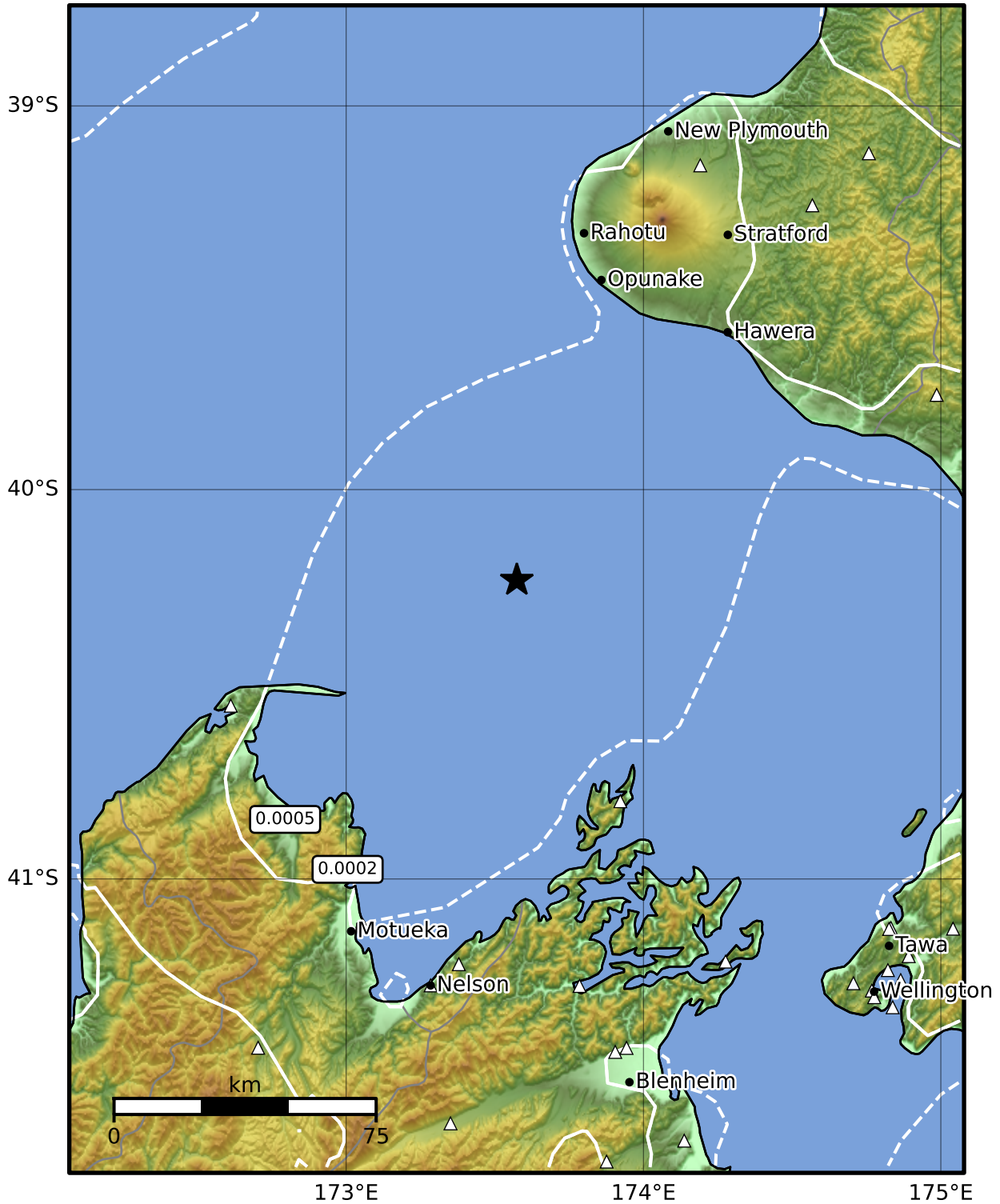


3.0 Second Peak Spectral Acceleration Map GNS Science


ShakeMap: South Taranaki Bight

Apr 16, 2024 05:56:21 UTC M3.4 S40.23 E173.57 Depth: 159.9km ID:2024p287155



Scale based on Moratalla et al.(2021) and Worden et al.(2012) Version 2: Processed 2024-04-16T06:09:01Z

△ Seismic Instrument ○ Reported Intensity ★ Epicenter



Te Whakaahuatanga Tere o ngā Rū Whenua me ngā Parawhenua
R-CET Rapid Characterisation of Earthquakes and Tsunamis
 A GNS Science Led Research Programme