
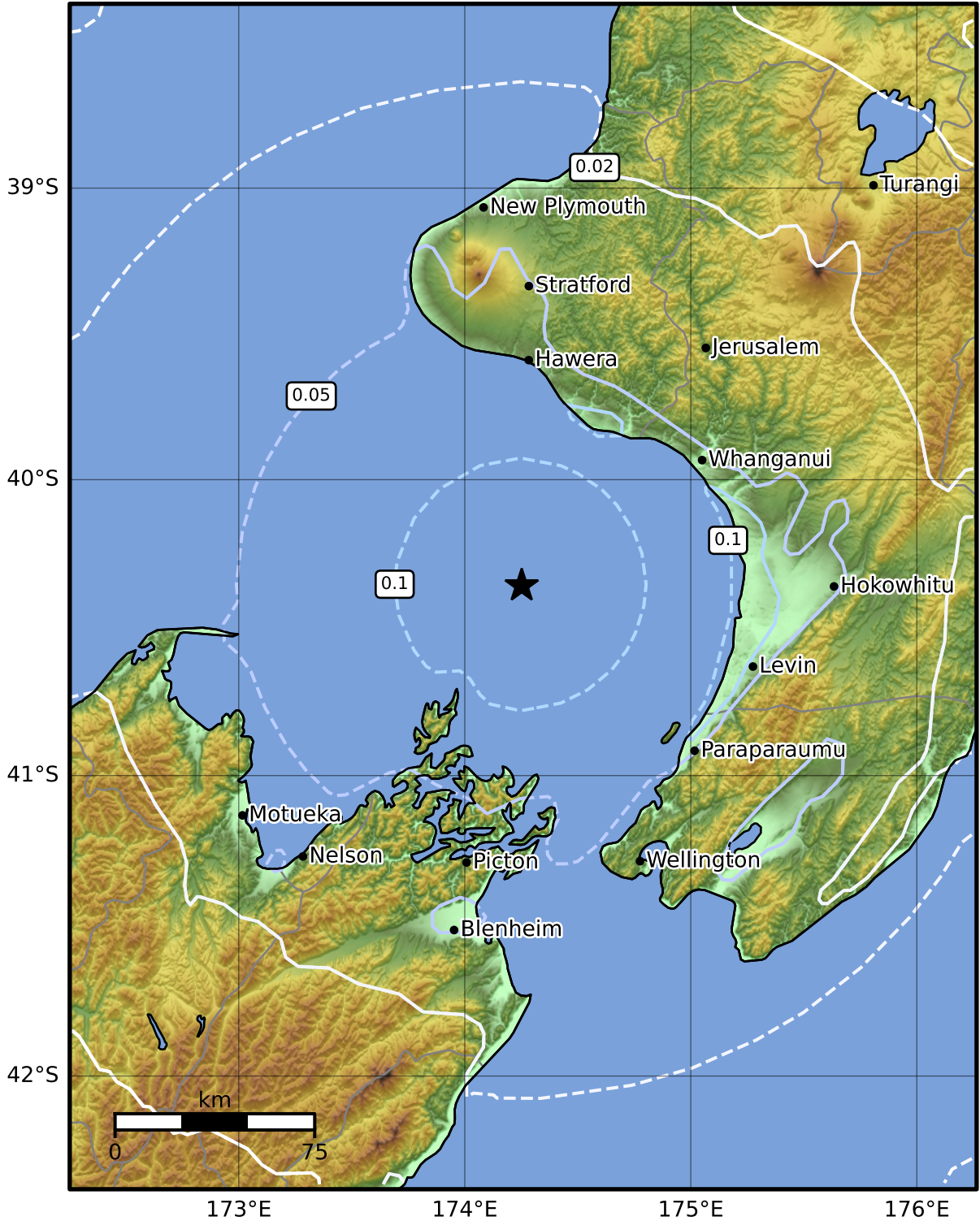


1.0 Second Peak Spectral Acceleration Map GNS Science


ShakeMap: Whanganui Basin

Apr 30, 2024 07:23:27 UTC M4.6 S40.36 E174.25 Depth: 81.0km ID:2024p325156



Scale based on Moratalla et al.(2021) and Worden et al.(2012) Version 1: Processed 2024-04-30T07:29:28Z

△ Seismic Instrument ○ Reported Intensity ★ Epicenter



Te Whakaahuatanga Tere o ngā Rū Whenua me ngā Parawhenua
R-CET Rapid Characterisation of Earthquakes and Tsunamis
 A GNS Science Led Research Programme