
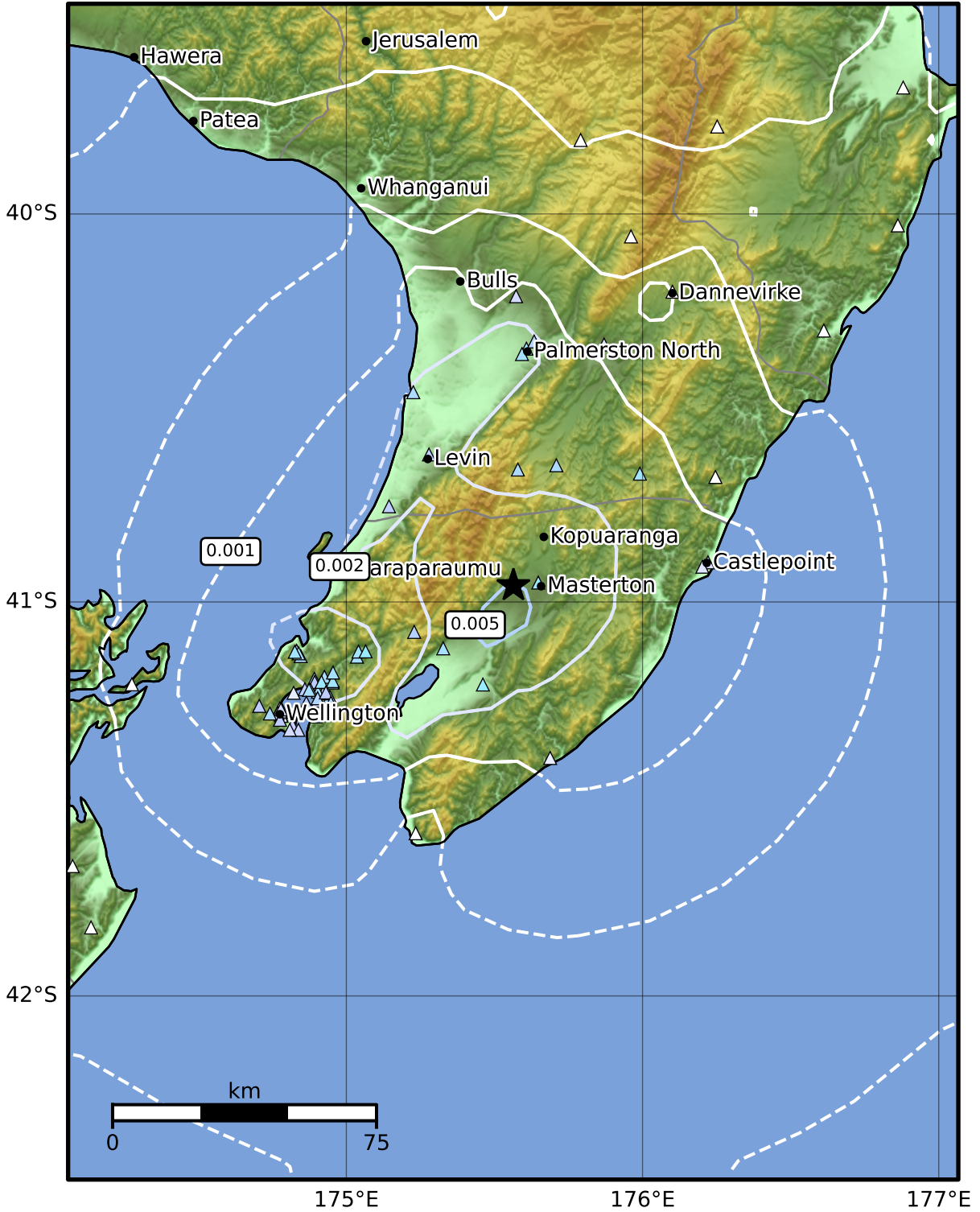


3.0 Second Peak Spectral Acceleration Map GNS Science


ShakeMap: Wairarapa

May 17, 2024 09:04:14 UTC M3.8 S40.96 E175.56 Depth: 26.1km ID:2024p371291



Scale based on Moratalla et al.(2021) and Worden et al.(2012) Version 1: Processed 2024-05-17T09:07:26Z

△ Seismic Instrument ○ Reported Intensity ★ Epicenter



Te Whakaahuatanga Tere o ngā Rū Whenua me ngā Parawhenua
R-CET Rapid Characterisation of Earthquakes and Tsunamis
 A GNS Science Led Research Programme