
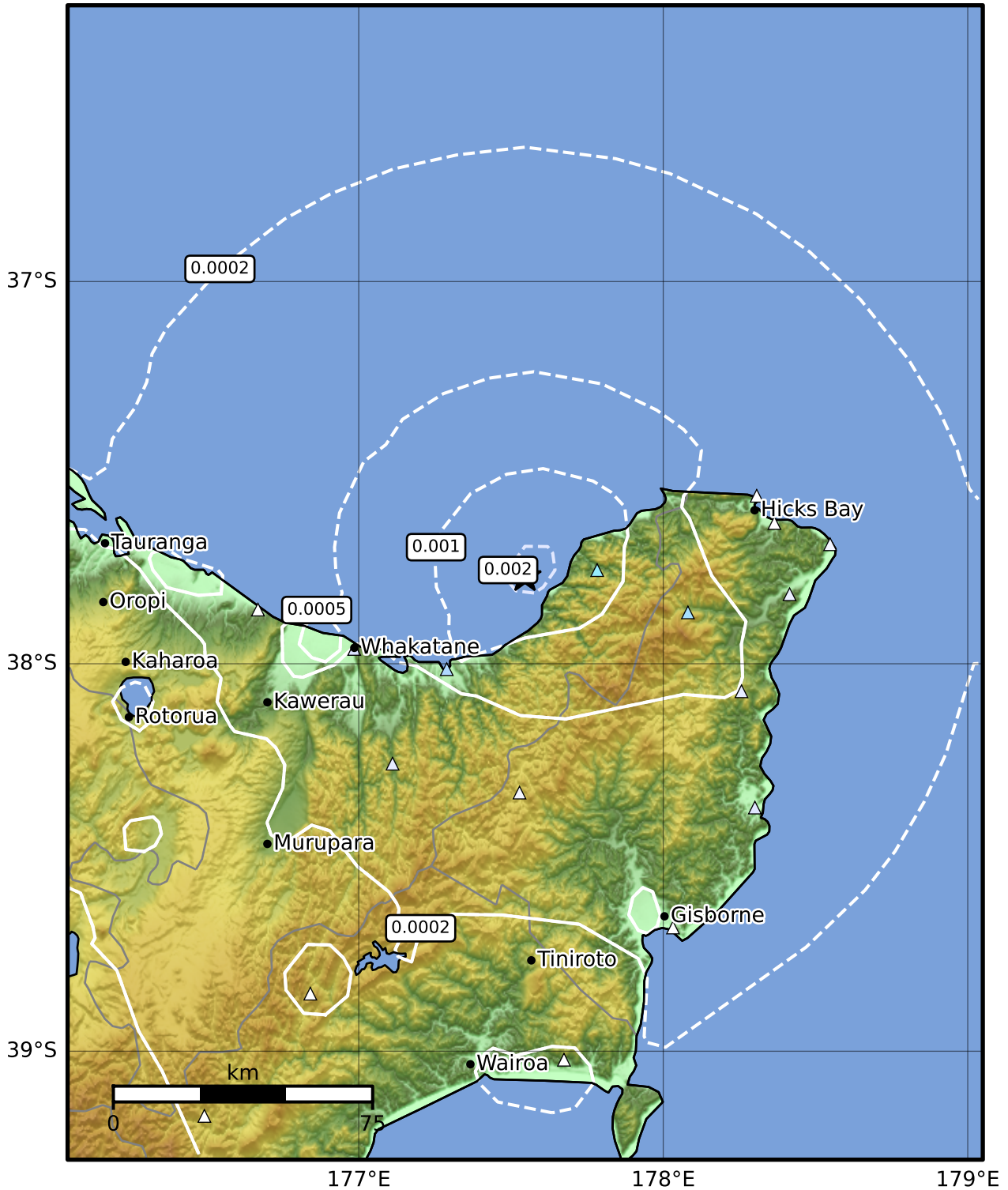



3.0 Second Peak Spectral Acceleration Map GNS Science  
ShakeMap: Bay of Plenty

May 25, 2024 21:03:24 UTC M3.5 S37.77 E177.55 Depth: 31.6km ID:2024p394263



Scale based on Moratalla et al.(2021) and Worden et al.(2012) Version 2: Processed 2024-05-25T21:13:36Z

△ Seismic Instrument ○ Reported Intensity ★ Epicenter



Te Whakaahuatanga Tere o ngā Rū Whenua me ngā Parawhenua  
**R-CET** Rapid Characterisation of Earthquakes and Tsunamis  
A GNS Science Led Research Programme