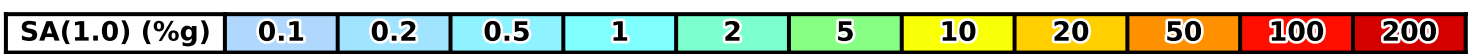
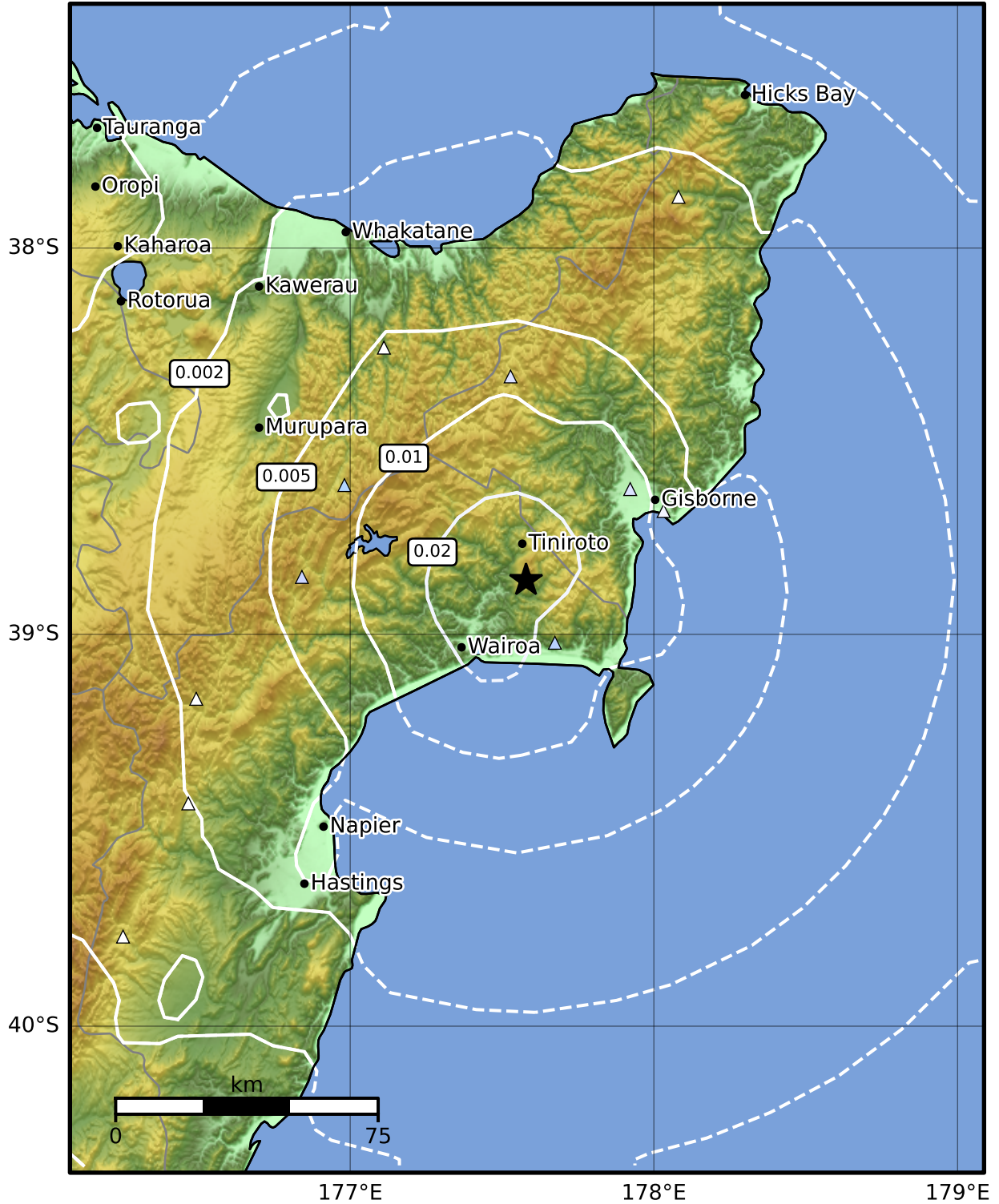


1.0 Second Peak Spectral Acceleration Map GNS Science


ShakeMap: Hawke's Bay

Jun 18, 2024 20:18:53 UTC M3.4 S38.86 E177.58 Depth: 24.8km ID:2024p459044



Scale based on Moratalla et al.(2021) and Worden et al.(2012) Version 2: Processed 2024-06-18T20:33:39Z

△ Seismic Instrument ○ Reported Intensity ★ Epicenter



Te Whakaahuatanga Tere o ngā Rū Whenua me ngā Parawhenua
R-CET Rapid Characterisation of Earthquakes and Tsunamis
 A GNS Science Led Research Programme