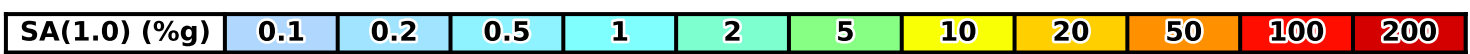
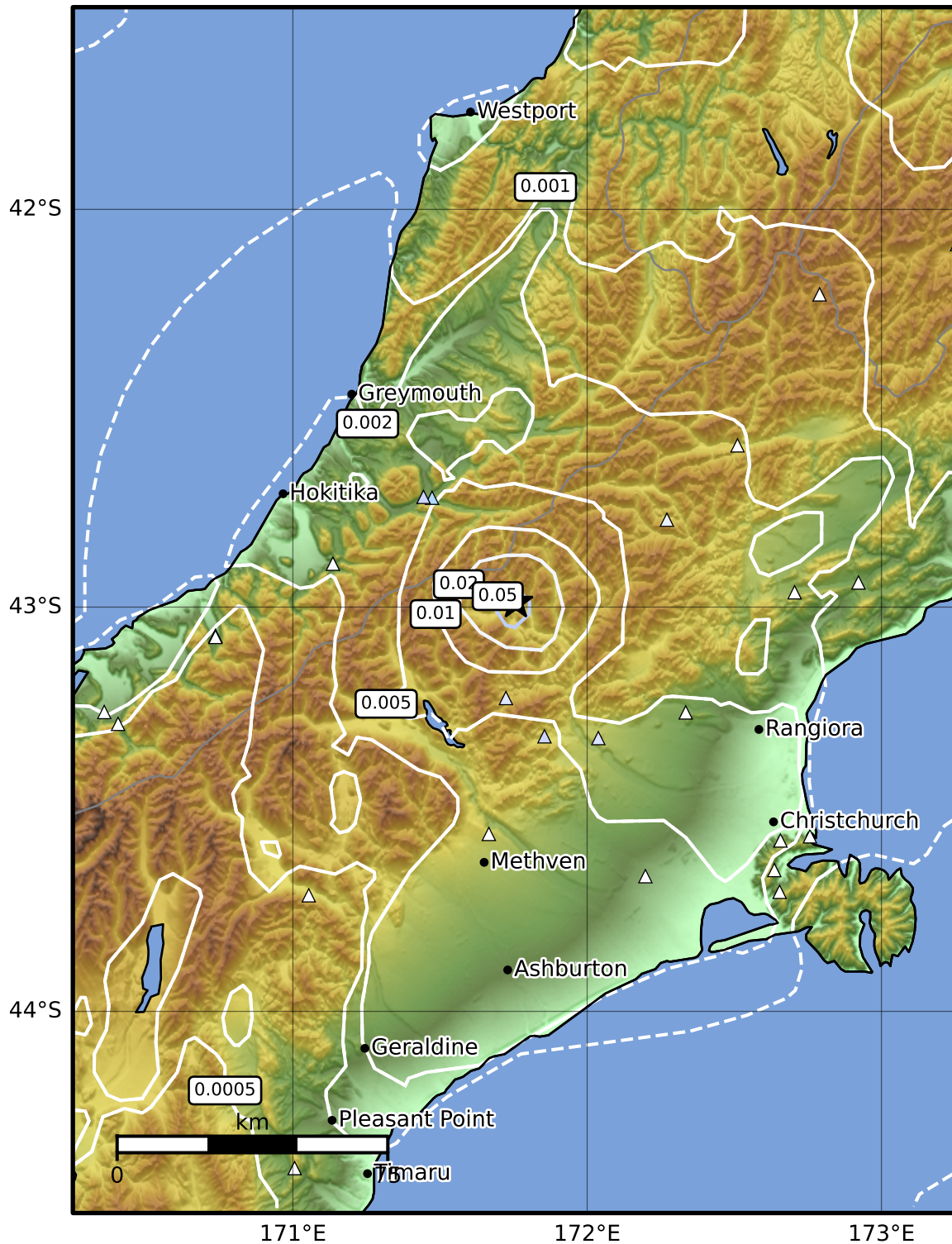



1.0 Second Peak Spectral Acceleration Map GNS Science  
ShakeMap: Canterbury

Jun 19, 2024 18:18:27 UTC M3.3 S42.99 E171.76 Depth: 3.4km ID:2024p461521



Scale based on Moratalla et al.(2021) and Worden et al.(2012) Version 1: Processed 2024-06-19T18:23:37Z

△ Seismic Instrument ○ Reported Intensity ★ Epicenter



Te Whakaahuatanga Tere o ngā Rū Whenua me ngā Parawhenua  
**R-CET** Rapid Characterisation of Earthquakes and Tsunamis  
A GNS Science Led Research Programme