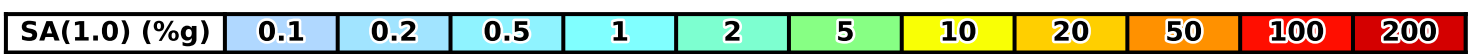
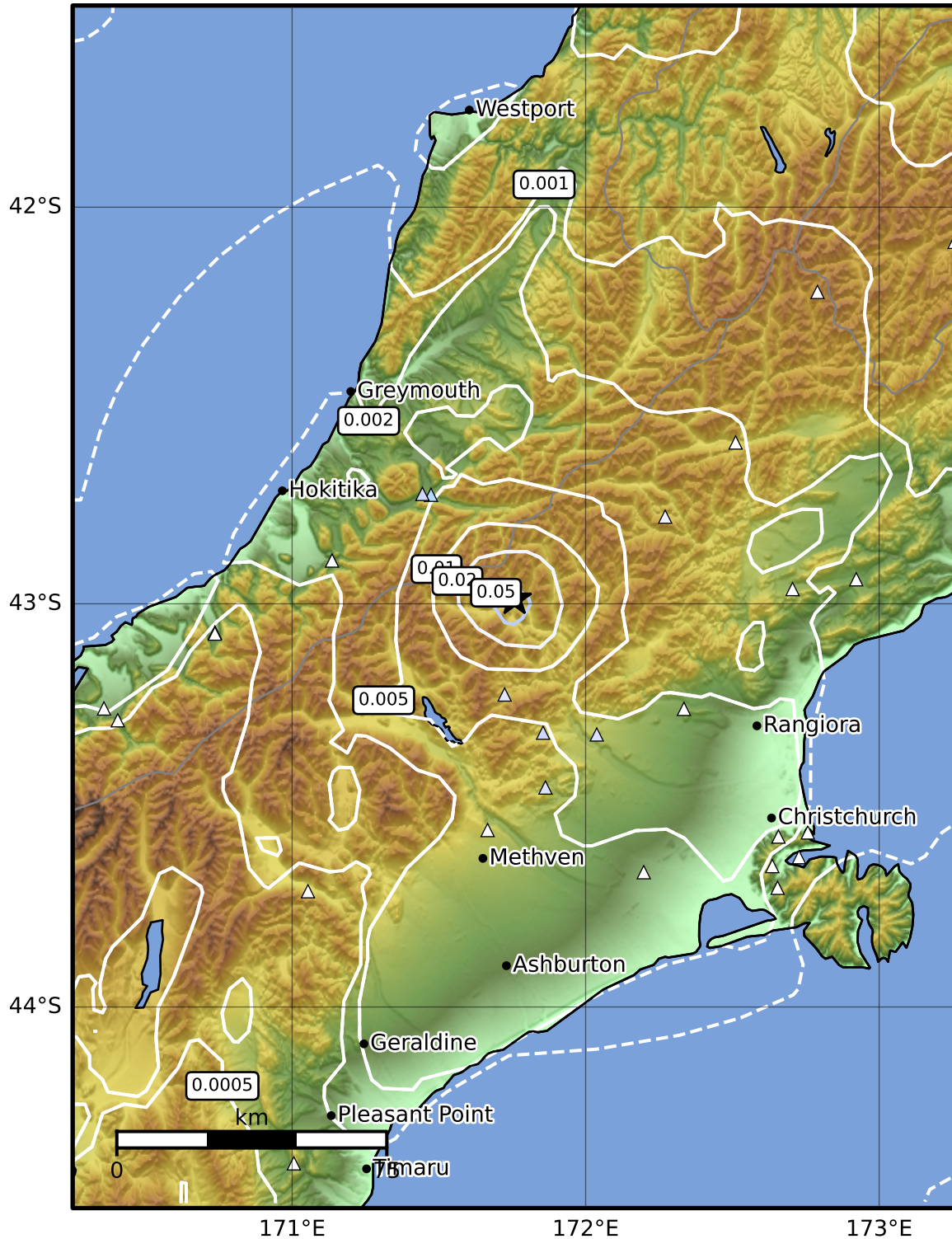



1.0 Second Peak Spectral Acceleration Map GNS Science
ShakeMap: Canterbury

Jun 19, 2024 18:18:27 UTC M3.3 S42.99 E171.76 Depth: 3.4km ID:2024p461521



Scale based on Moratalla et al.(2021) and Worden et al.(2012) Version 3: Processed 2024-06-19T18:50:53Z

△ Seismic Instrument ○ Reported Intensity ★ Epicenter



Te Whakaahuatanga Tere o ngā Rū Whenua me ngā Parawhenua
R-CET Rapid Characterisation of Earthquakes and Tsunamis
A GNS Science Led Research Programme