
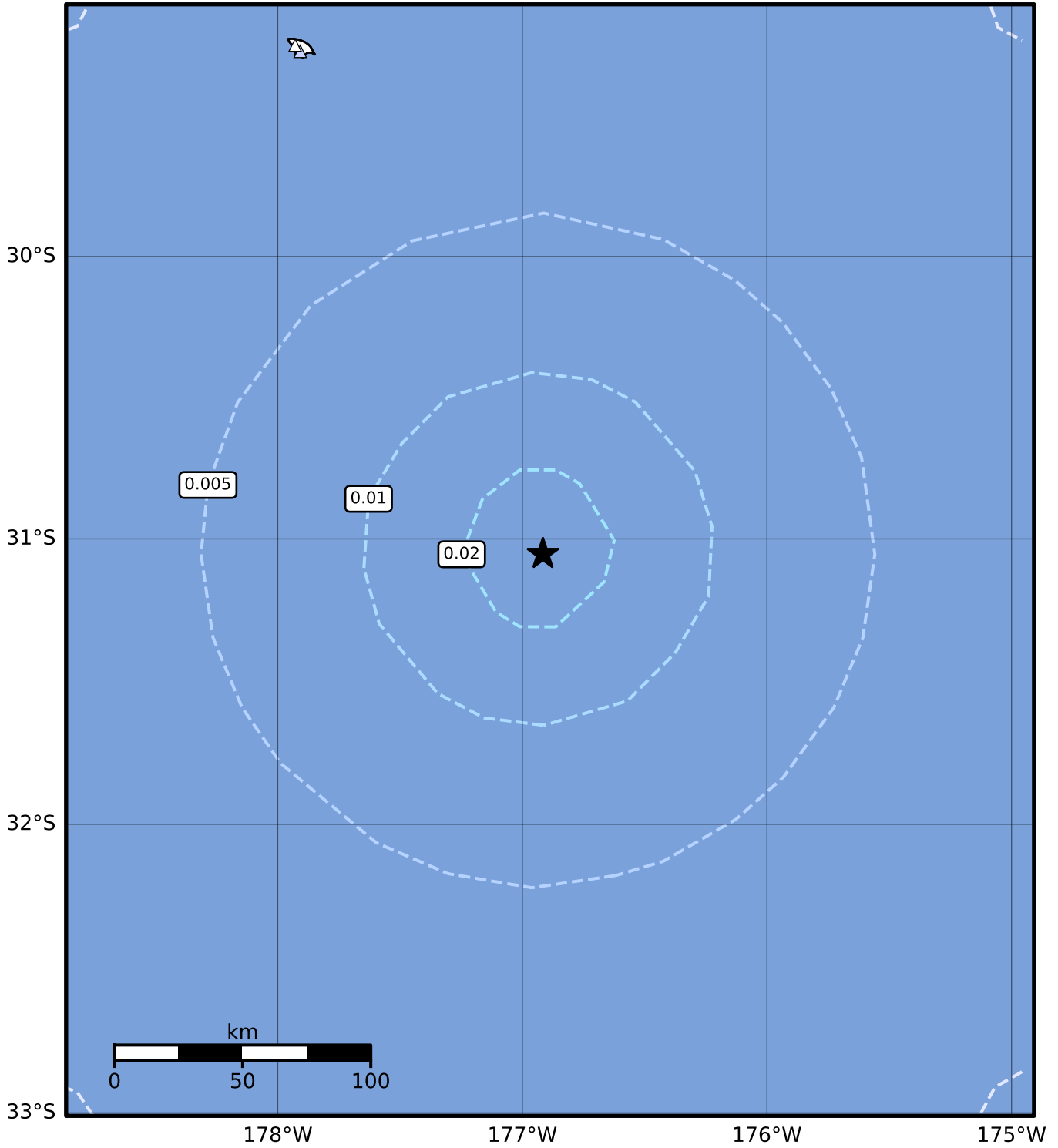


3.0 Second Peak Spectral Acceleration Map GNS Science


ShakeMap: Kermadec Trench

Jun 26, 2024 07:36:20 UTC M4.8 S31.05 W176.92 Depth: 33.0km ID:2024p479236



Scale based on Moratalla et al.(2021) and Worden et al.(2012) Version 3: Processed 2024-06-26T08:07:34Z

△ Seismic Instrument ○ Reported Intensity ★ Epicenter



Te Whakaahuatanga Tere o ngā Rū Whenua me ngā Parawhenua
R-CET Rapid Characterisation of Earthquakes and Tsunamis
A GNS Science Led Research Programme