
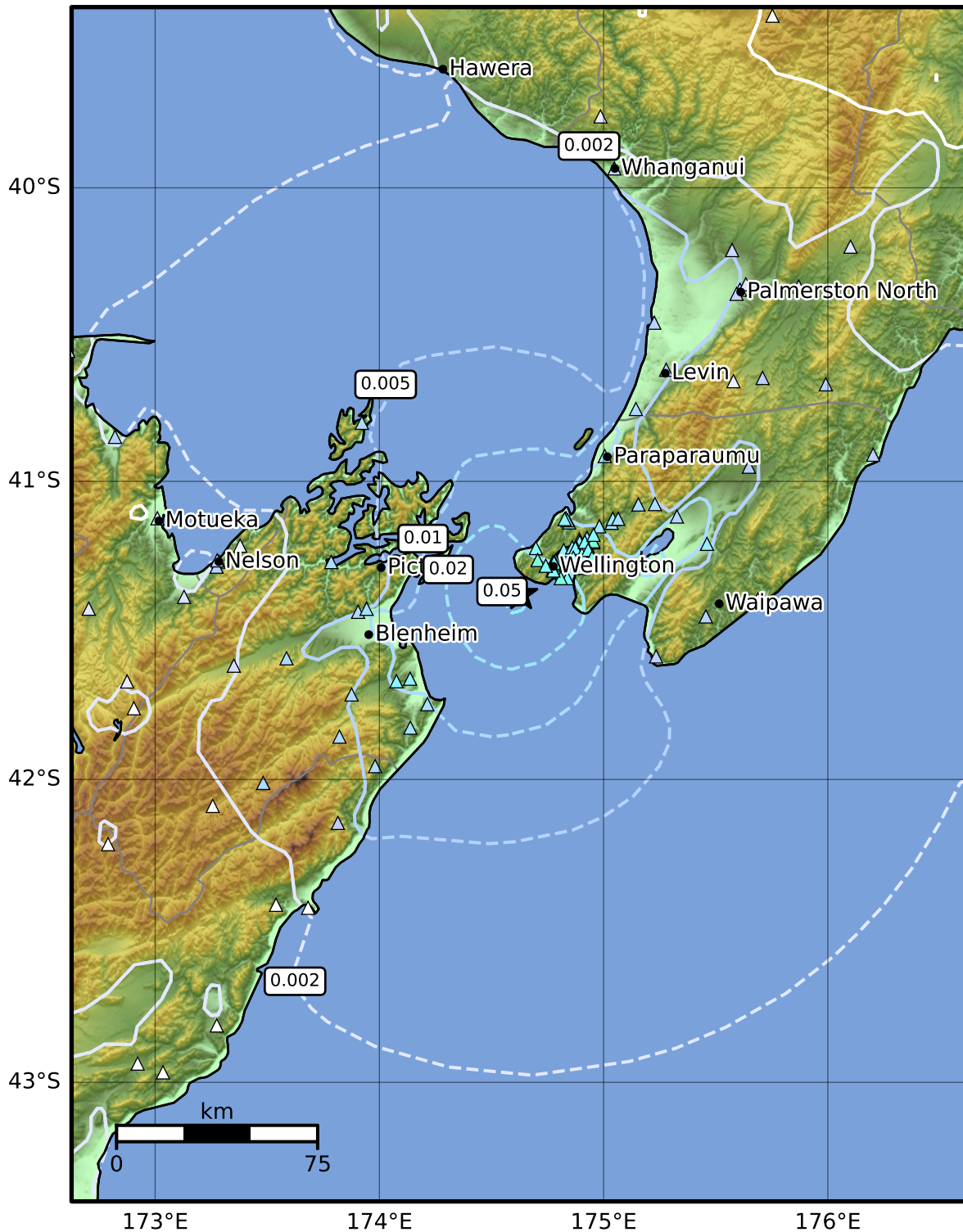


3.0 Second Peak Spectral Acceleration Map GNS Science


ShakeMap: Wellington

Aug 05, 2024 11:38:37 UTC M4.6 S41.38 E174.63 Depth: 13.3km ID:2024p587797



Scale based on Moratalla et al.(2021) and Worden et al.(2012) Version 4: Processed 2024-08-05T12:42:05Z

△ Seismic Instrument ○ Reported Intensity ★ Epicenter



Te Whakaahuatanga Tere o ngā Rū Whenua me ngā Parawhenua
R-CET
 Rapid Characterisation of Earthquakes and Tsunamis
 A GNS Science Led Research Programme