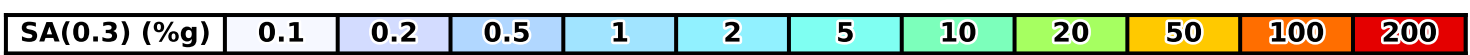
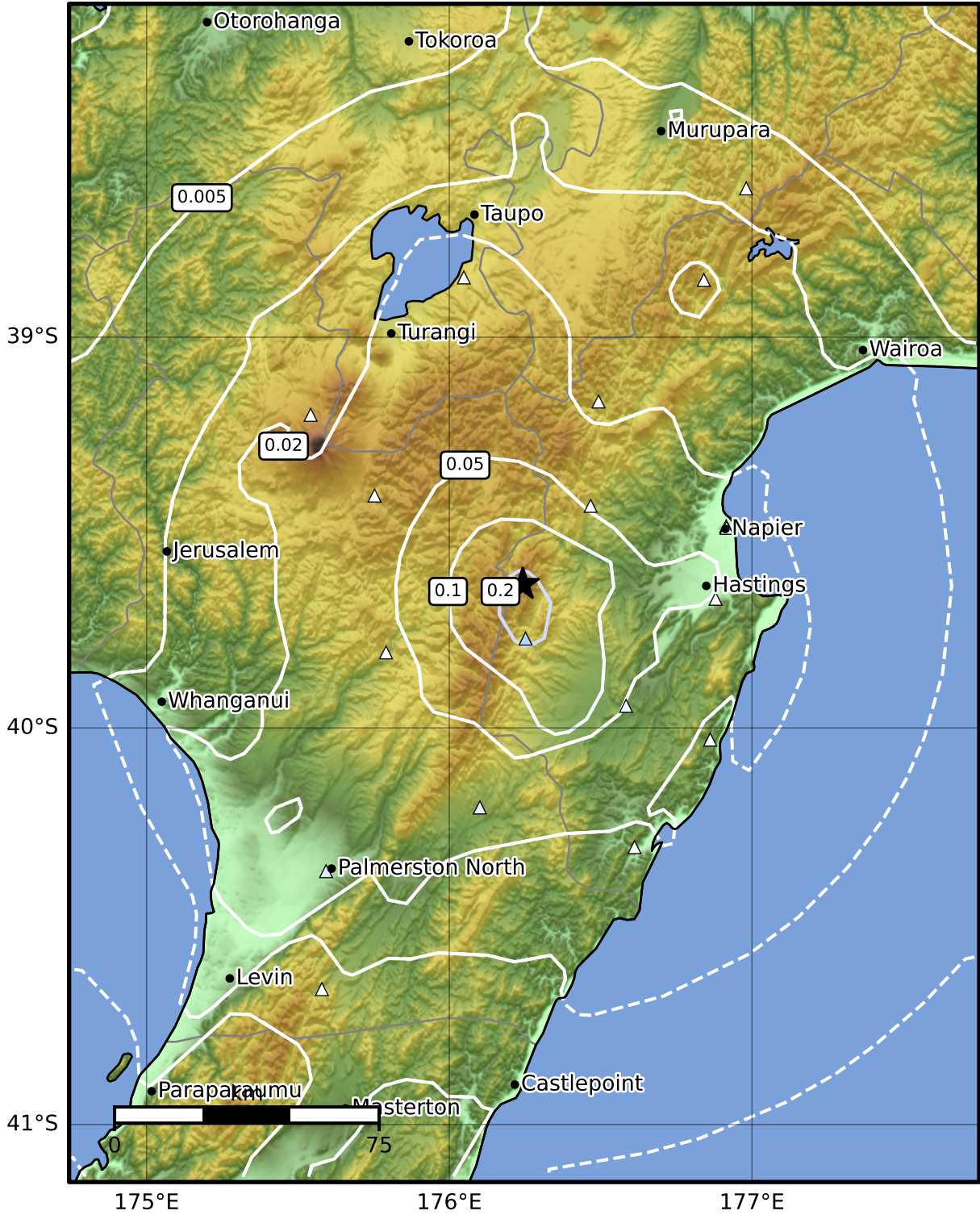


0.3 Second Peak Spectral Acceleration Map GNS Science


ShakeMap: Hawke's Bay

Sep 03, 2024 10:32:07 UTC M3.3 S39.63 E176.24 Depth: 24.1km ID:2024p666051



Scale based on Moratalla et al.(2021) and Worden et al.(2012) Version 2: Processed 2024-09-03T10:54:20Z

△ Seismic Instrument ○ Reported Intensity ★ Epicenter



Te Whakaahuatanga Tere o ngā Rū Whenua me ngā Parawhenua
R-CET Rapid Characterisation of Earthquakes and Tsunamis
 A GNS Science Led Research Programme