
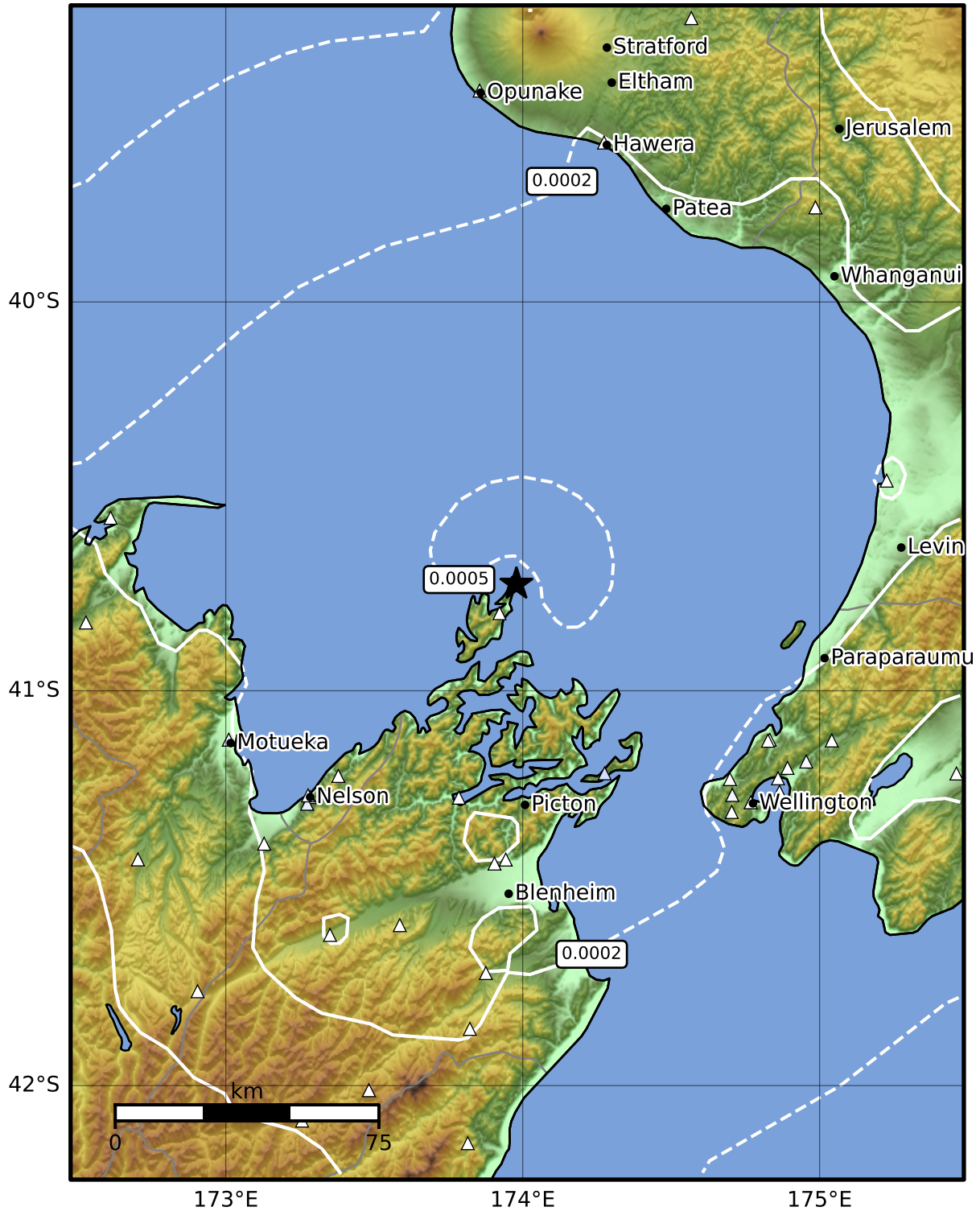



3.0 Second Peak Spectral Acceleration Map GNS Science  
ShakeMap: Marlborough

Sep 14, 2024 05:49:47 UTC M3.3 S40.73 E173.98 Depth: 66.1km ID:2024p695249



Scale based on Moratalla et al.(2021) and Worden et al.(2012) Version 1: Processed 2024-09-14T05:55:17Z

△ Seismic Instrument ○ Reported Intensity ★ Epicenter



Te Whakaahuatanga Tere o ngā Rū Whenua me ngā Parawhenua  
**R-CET** Rapid Characterisation of Earthquakes and Tsunamis  
A GNS Science Led Research Programme