
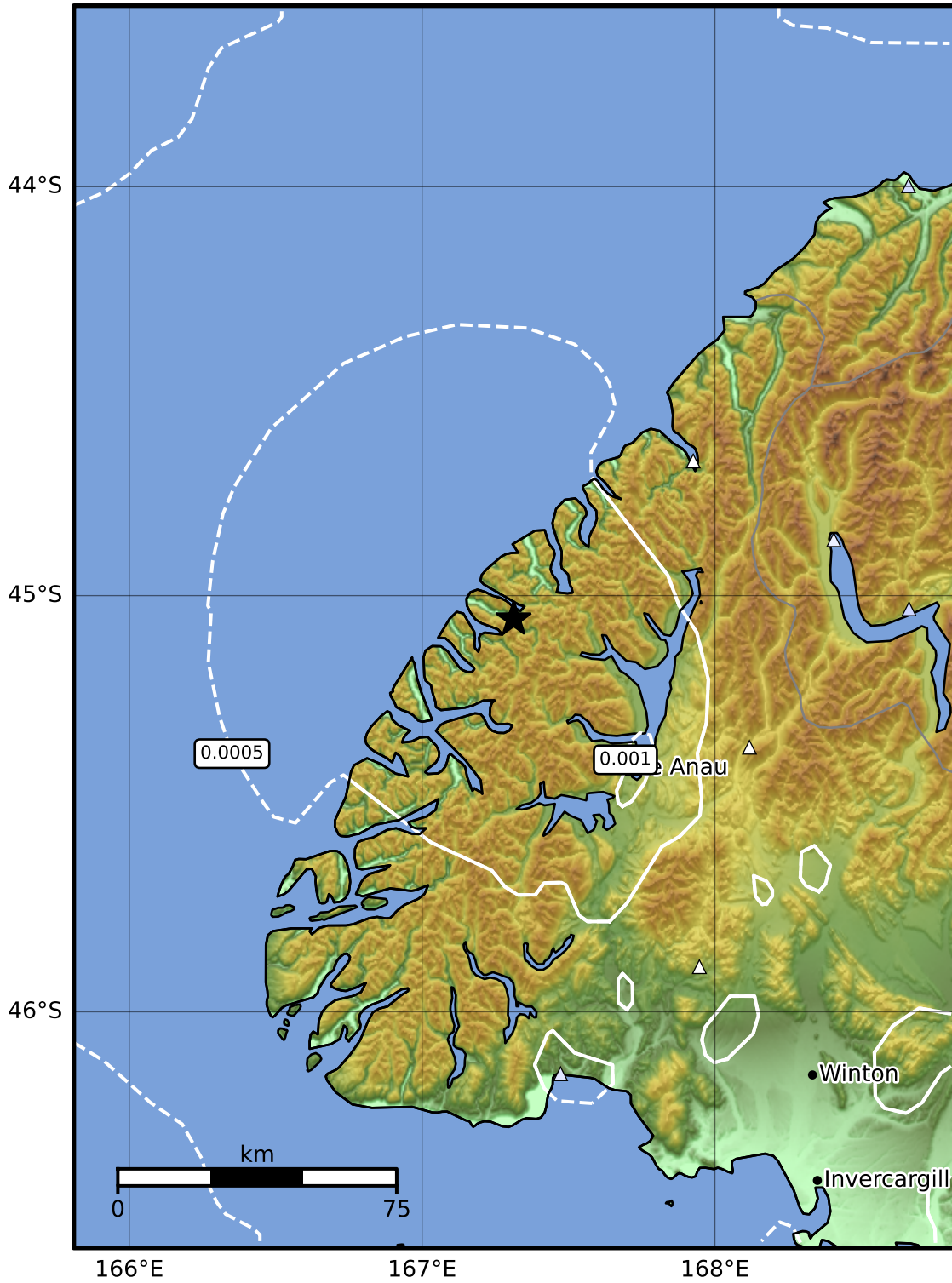



3.0 Second Peak Spectral Acceleration Map GNS Science  
 ShakeMap: Fiordland

Sep 23, 2024 19:22:46 UTC M3.6 S45.06 E167.31 Depth: 84.1km ID:2024p721101



Scale based on Moratalla et al.(2021) and Worden et al.(2012) Version 3: Processed 2024-09-23T19:43:43Z

△ Seismic Instrument ○ Reported Intensity ★ Epicenter



Te Whakaahuatanga Tere o ngā Rū Whenua me ngā Parawhenua  
**R-CET** Rapid Characterisation of Earthquakes and Tsunamis  
 A GNS Science Led Research Programme