
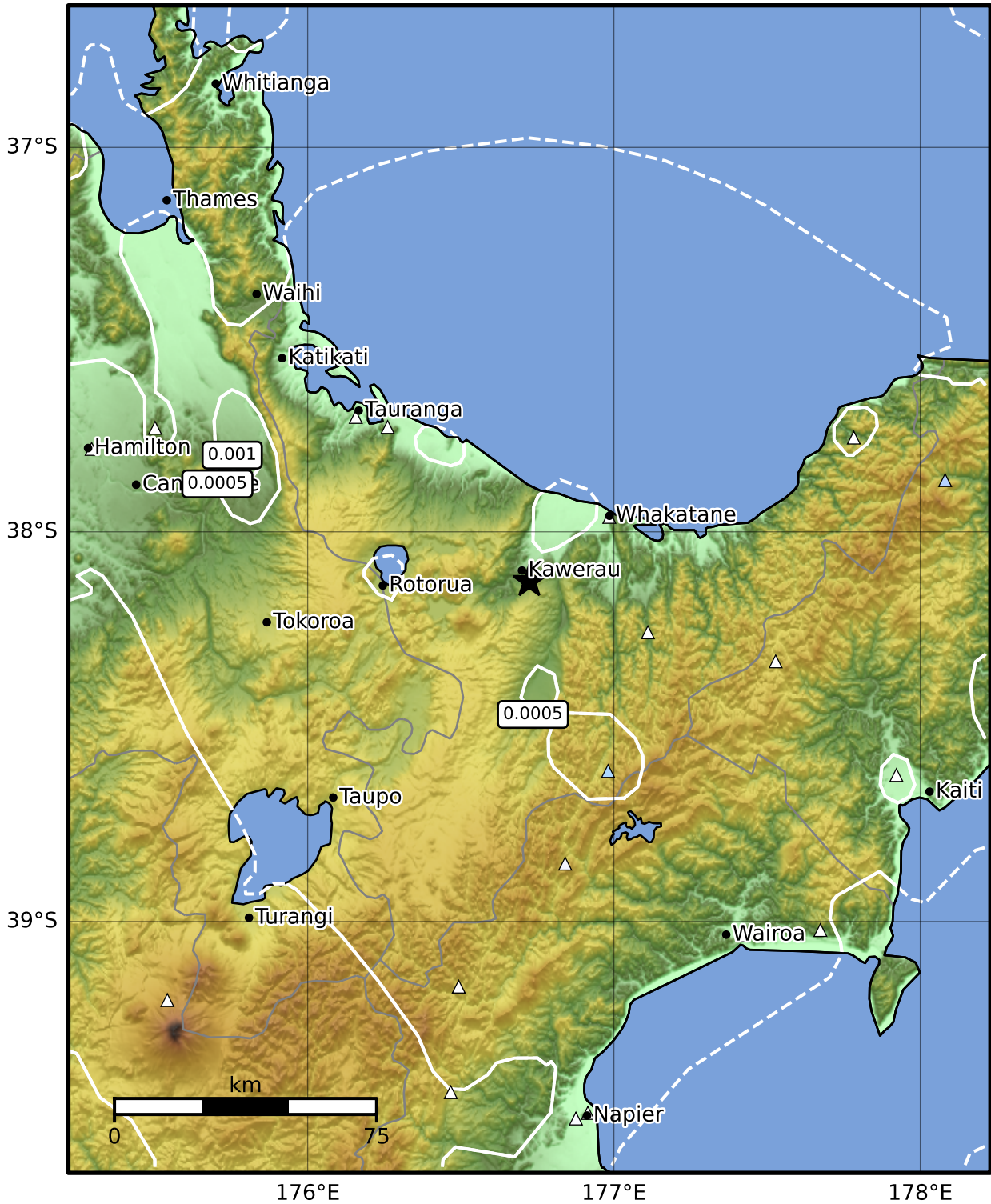


3.0 Second Peak Spectral Acceleration Map GNS Science


ShakeMap: Bay of Plenty

Sep 28, 2024 14:17:35 UTC M3.4 S38.13 E176.72 Depth: 81.0km ID:2024p734041



Scale based on Moratalla et al.(2021) and Worden et al.(2012) Version 1: Processed 2024-09-28T14:22:13Z

△ Seismic Instrument ○ Reported Intensity ★ Epicenter



Te Whakaahuatanga Tere o ngā Rū Whenua me ngā Parawhenua
R-CET Rapid Characterisation of Earthquakes and Tsunamis
 A GNS Science Led Research Programme