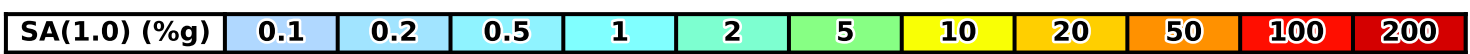
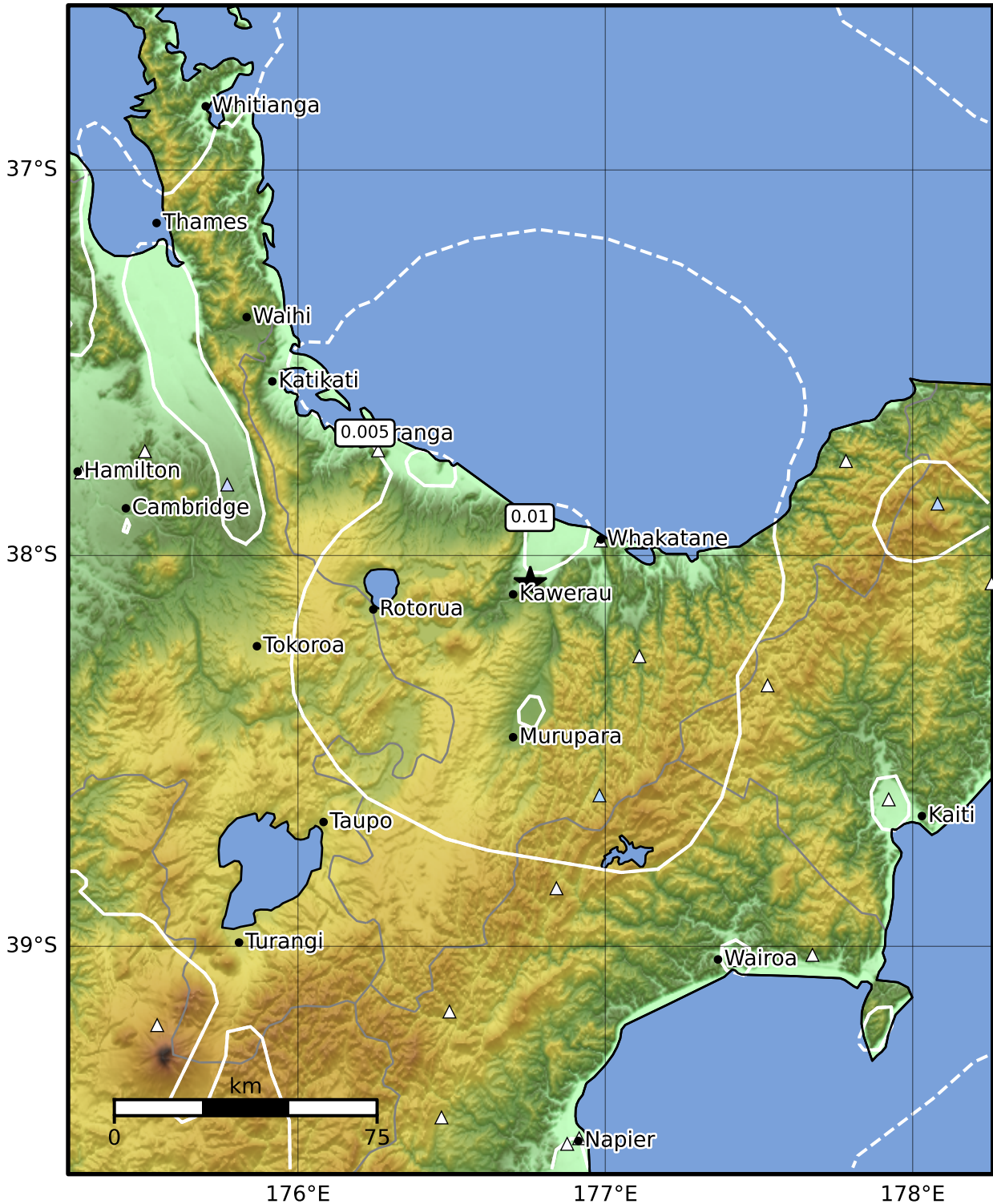



1.0 Second Peak Spectral Acceleration Map GNS Science  
 ShakeMap: Bay of Plenty

Sep 28, 2024 14:17:35 UTC M3.4 S38.07 E176.76 Depth: 80.4km ID:2024p734041



Scale based on Moratalla et al.(2021) and Worden et al.(2012) Version 3: Processed 2024-09-28T14:38:56Z

△ Seismic Instrument ○ Reported Intensity ★ Epicenter



Te Whakaahuatanga Tere o ngā Rū Whenua me ngā Parawhenua  
**R-CET** Rapid Characterisation of Earthquakes and Tsunamis  
 A GNS Science Led Research Programme