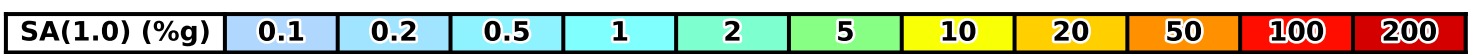
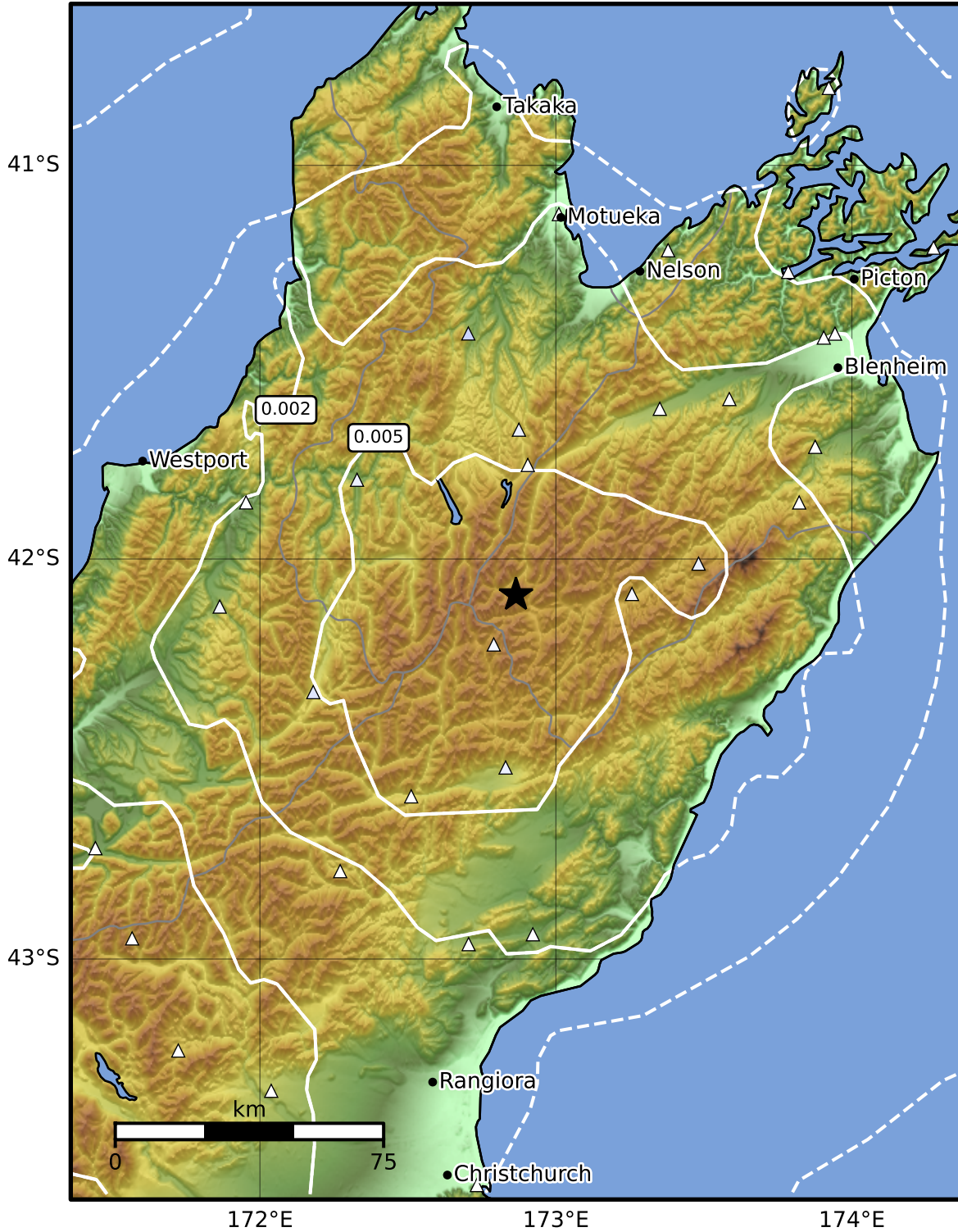


1.0 Second Peak Spectral Acceleration Map GNS Science


ShakeMap: Marlborough

Nov 02, 2024 18:44:23 UTC M3.3 S42.09 E172.87 Depth: 39.8km ID:2024p829137



Scale based on Moratalla et al.(2021) and Worden et al.(2012) Version 3: Processed 2024-11-02T19:16:28Z

△ Seismic Instrument ○ Reported Intensity ★ Epicenter



Te Whakaahuatanga Tere o ngā Rū Whenua me ngā Parawhenua
R-CET Rapid Characterisation of Earthquakes and Tsunamis
 A GNS Science Led Research Programme