
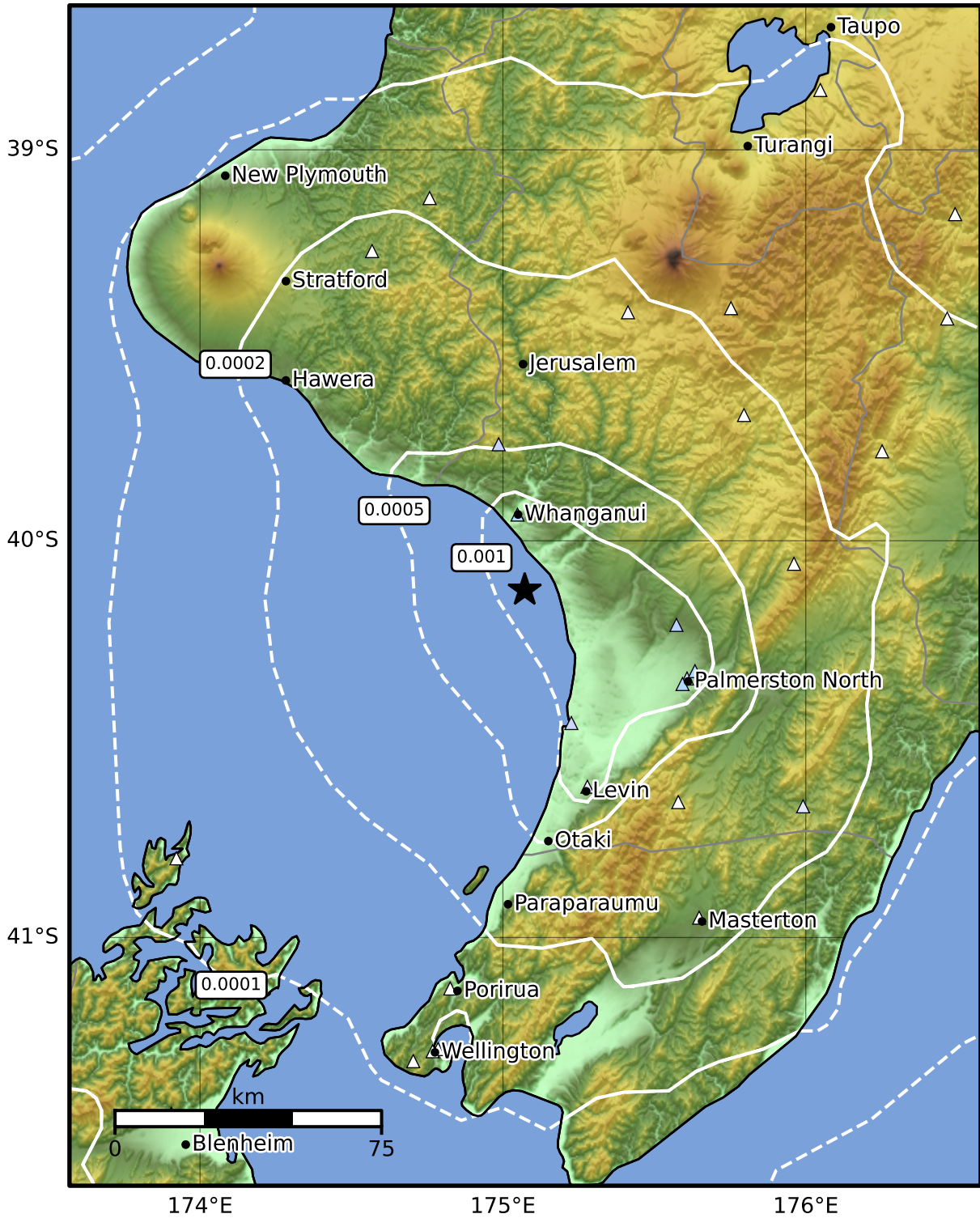


### 3.0 Second Peak Spectral Acceleration Map GNS Science


ShakeMap: Manawatu

Nov 08, 2024 20:18:36 UTC M3.3 S40.12 E175.07 Depth: 49.2km ID:2024p845530



Scale based on Moratalla et al.(2021) and Worden et al.(2012) Version 6: Processed 2024-11-08T22:20:36Z

△ Seismic Instrument ○ Reported Intensity ★ Epicenter



Te Whakaahuatanga Tere o ngā Rū Whenua me ngā Parawhenua  
**R-CET** Rapid Characterisation of Earthquakes and Tsunamis  
 A GNS Science Led Research Programme