
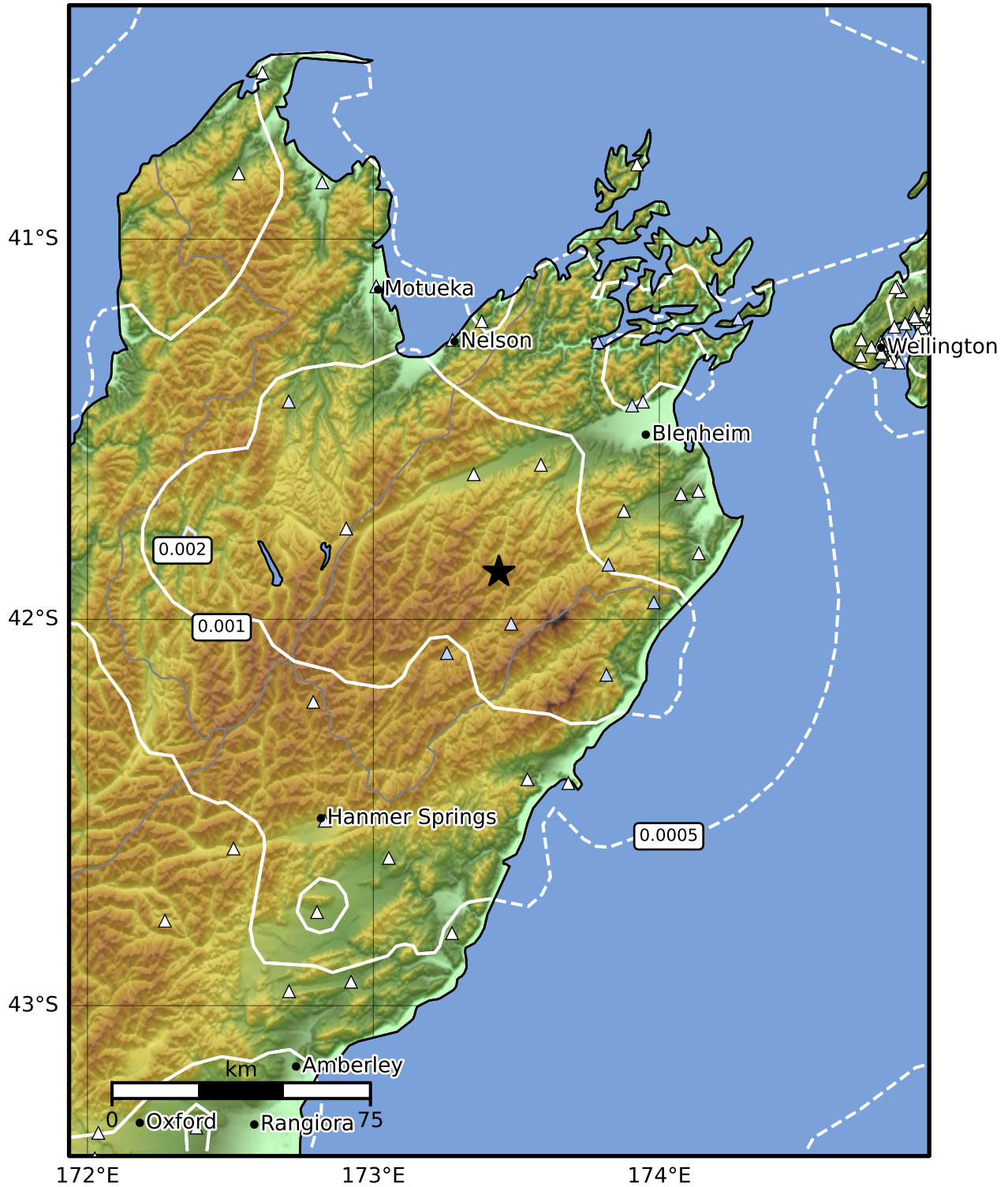



3.0 Second Peak Spectral Acceleration Map GNS Science
ShakeMap: Marlborough

Dec 31, 2024 23:45:43 UTC M3.8 S41.88 E173.44 Depth: 53.7km ID:2024p989162



Scale based on Moratalla et al.(2021) and Worden et al.(2012) Version 1: Processed 2024-12-31T23:51:16Z

△ Seismic Instrument ○ Reported Intensity ★ Epicenter



Te Whakaahuatanga Tere o ngā Rū Whenua me ngā Parawhenua
R-CET Rapid Characterisation of Earthquakes and Tsunamis
A GNS Science Led Research Programme