
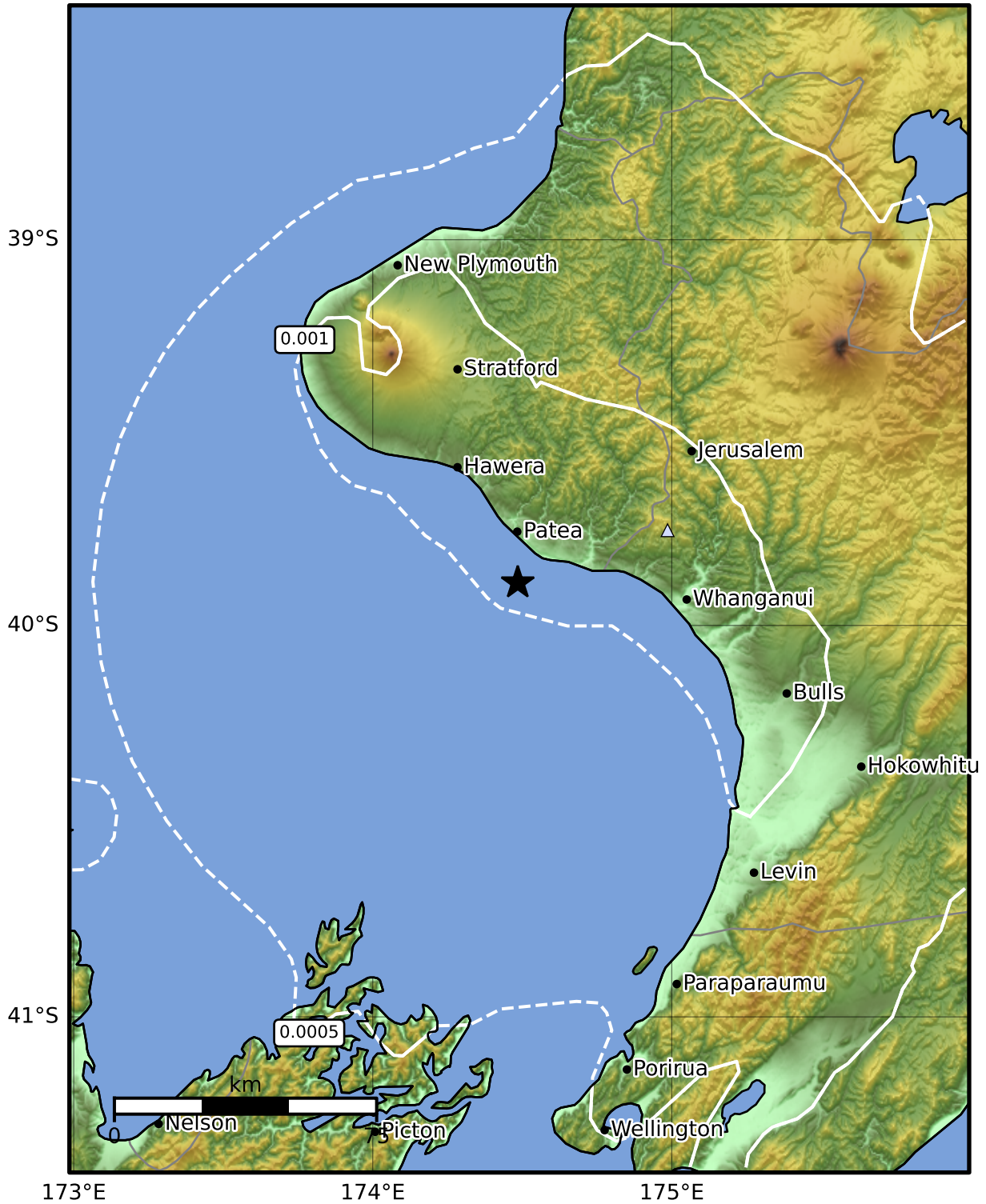



3.0 Second Peak Spectral Acceleration Map GNS Science  
ShakeMap: Whanganui

Mar 05, 2025 06:10:43 UTC M3.7 S39.89 E174.49 Depth: 127.8km ID:2025p170966



Scale based on Moratalla et al.(2021) and Worden et al.(2012) Version 2: Processed 2025-03-05T06:17:26Z

△ Seismic Instrument ○ Reported Intensity ★ Epicenter



Te Whakaahuatanga Tere o ngā Rū Whenua me ngā Parawhenua  
**R-CET** Rapid Characterisation of Earthquakes and Tsunamis  
A GNS Science Led Research Programme