
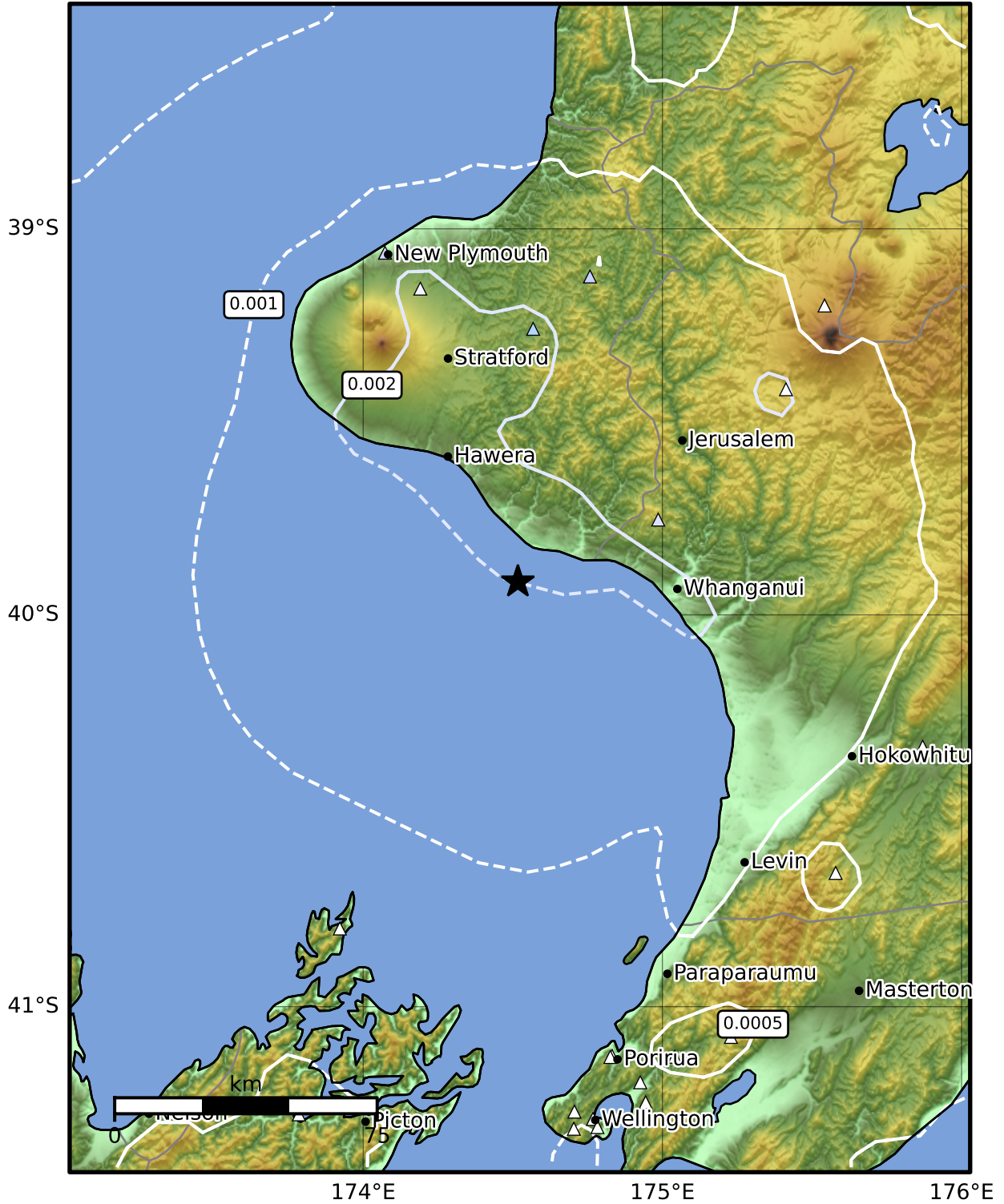



3.0 Second Peak Spectral Acceleration Map GNS Science
ShakeMap: Whanganui

Mar 05, 2025 06:10:44 UTC M3.8 S39.91 E174.52 Depth: 106.7km ID:2025p170966



Scale based on Moratalla et al.(2021) and Worden et al.(2012) Version 7: Processed 2025-03-05T08:13:33Z

△ Seismic Instrument ○ Reported Intensity ★ Epicenter



Te Whakaahuatanga Tere o ngā Rū Whenua me ngā Parawhenua
R-CET Rapid Characterisation of Earthquakes and Tsunamis
A GNS Science Led Research Programme