
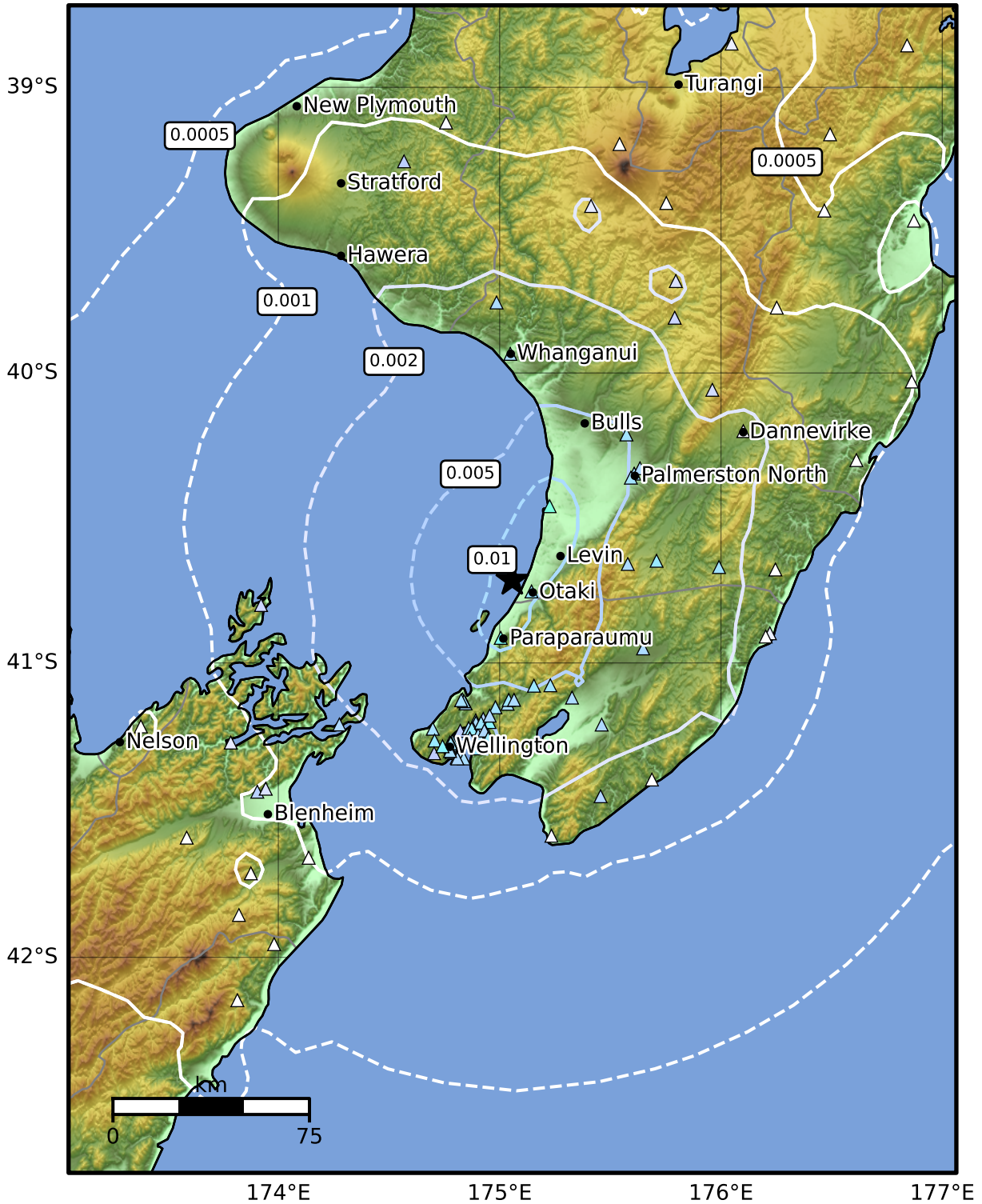



3.0 Second Peak Spectral Acceleration Map GNS Science
ShakeMap: Wellington

Mar 27, 2025 23:59:54 UTC M4.2 S40.72 E175.06 Depth: 35.1km ID:2025p232432



Scale based on Moratalla et al.(2021) and Worden et al.(2012) Version 2: Processed 2025-03-28T00:08:20Z

△ Seismic Instrument ○ Reported Intensity ★ Epicenter



Te Whakaahuatanga Tere o ngā Rū Whenua me ngā Parawhenua
R-CET Rapid Characterisation of Earthquakes and Tsunamis
A GNS Science Led Research Programme