
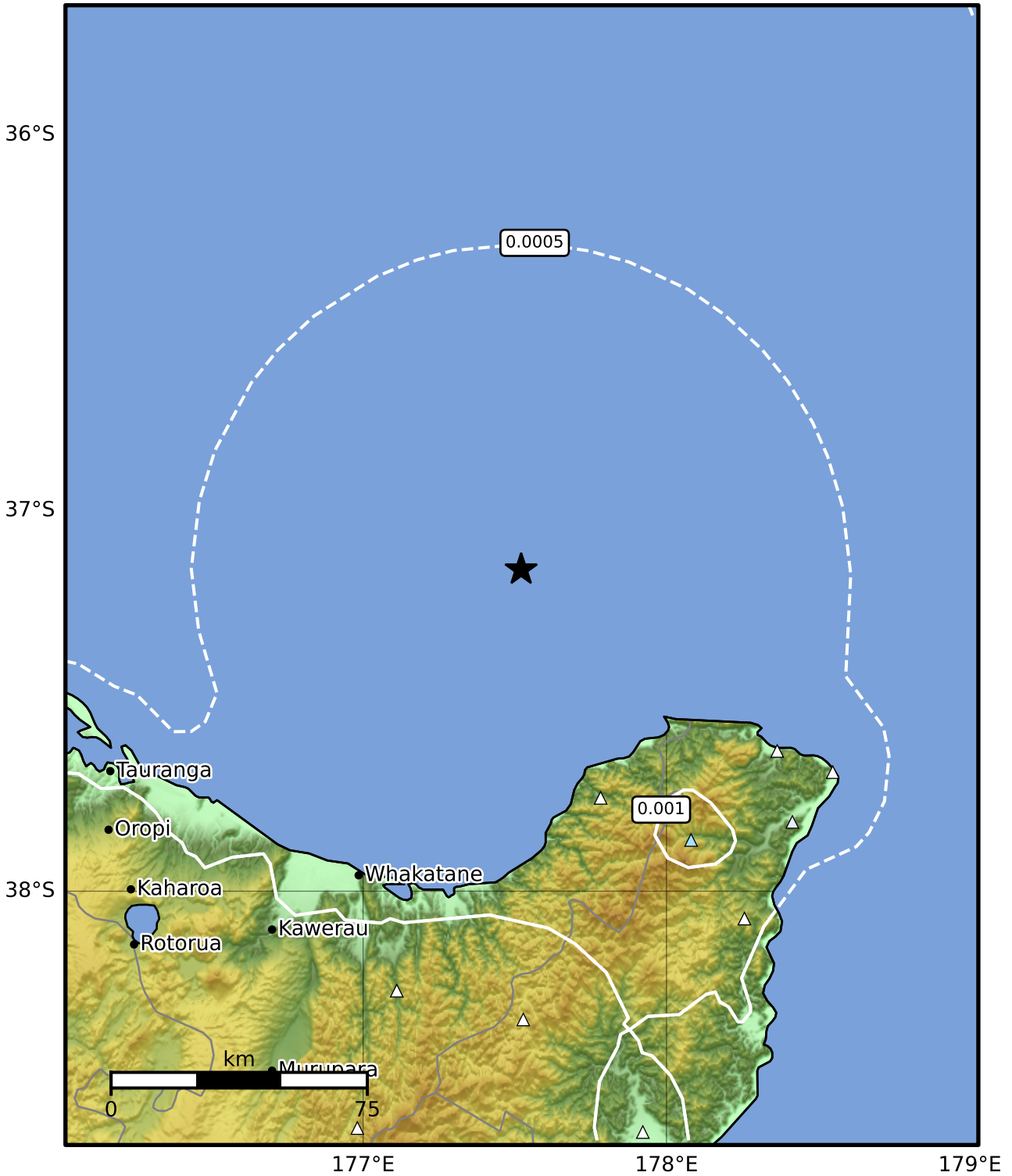


3.0 Second Peak Spectral Acceleration Map GNS Science


ShakeMap: Raukumara Plain

Apr 09, 2025 06:32:54 UTC M3.6 S37.16 E177.52 Depth: 126.2km ID:2025p265602



Scale based on Moratalla et al.(2021) and Worden et al.(2012) Version 5: Processed 2025-04-09T07:34:14Z

△ Seismic Instrument ○ Reported Intensity ★ Epicenter



Te Whakaahuatanga Tere o ngā Rū Whenua me ngā Parawhenua
R-CET Rapid Characterisation of Earthquakes and Tsunamis
 A GNS Science Led Research Programme