
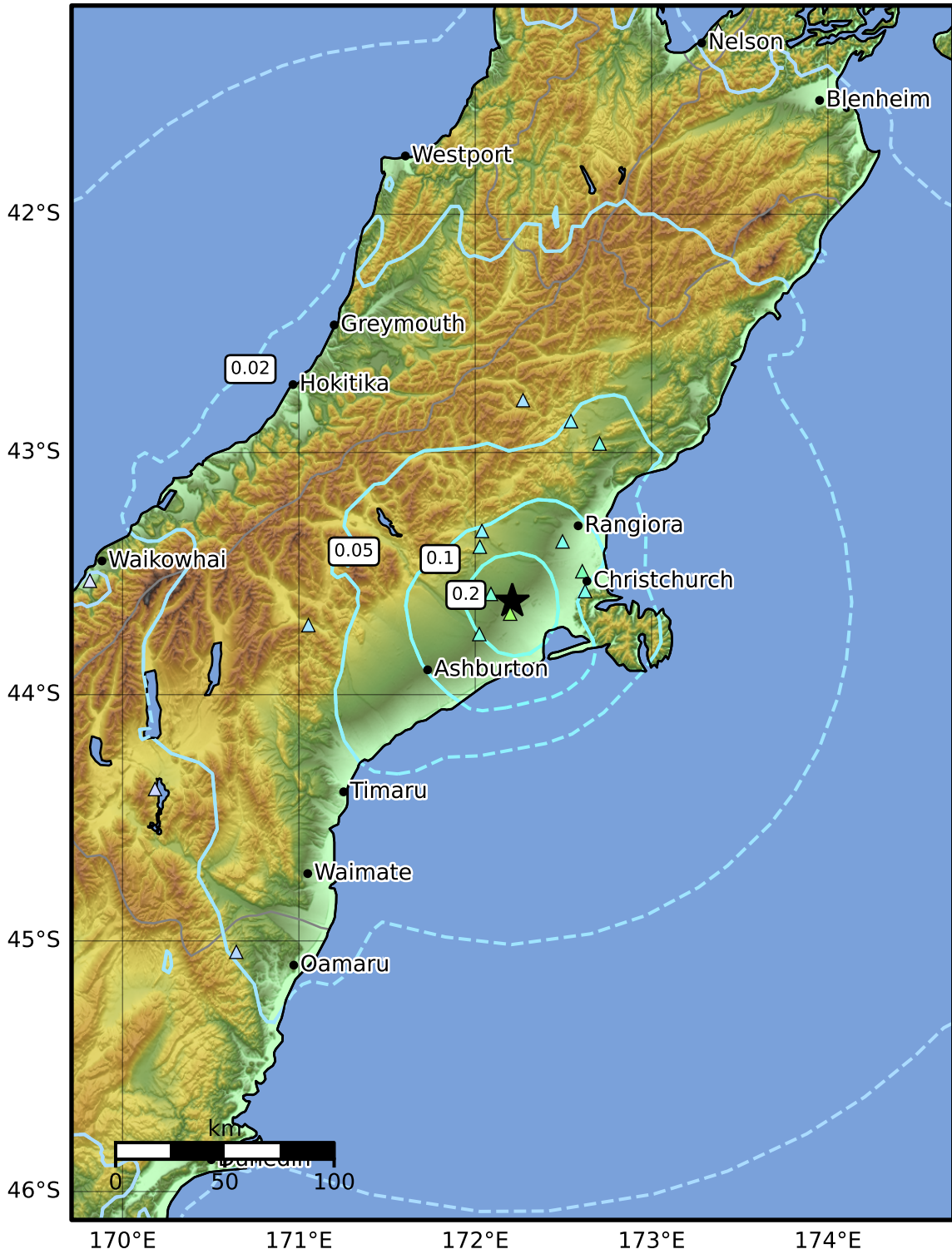


3.0 Second Peak Spectral Acceleration Map GNS Science


ShakeMap:

Sep 03, 2010 16:59:20 UTC M5.3 S43.62 E172.21 Depth: 8.1km ID:3743073



Scale based on Moratalla et al.(2021) and Worden et al.(2012) Version 1: Processed 2025-02-22T08:32:30Z

△ Seismic Instrument ○ Reported Intensity ★ Epicenter



Te Whakaahuatanga Tere o ngā Rū Whenua me ngā Parawhenua
R-CET Rapid Characterisation of Earthquakes and Tsunamis
 A GNS Science Led Research Programme